


























WHERE IN BAYDON ARE THESE?

ANSWERS!

				
1. WALL Between 1 & 2 BROWNS COTTAGEs	2. WALRONDS FARMHOUSE	3. THE OLD VICARAGE	4. METHODIST CHAPEL	5. ST NICHOLAS SCHOOL
				
6. ST NICHOLAS SCHOOL HOUSE	7. LONG LANE AT REAR OF WALRONDS CLOSE	8. SEWAGE WORKS	9. ROOF LINE OF COTTAGE NEXT TO SCHOOL	10. ST NICHOLAS CHURCH PORCH
				
11. METHODIST CHAPEL	12. BAYDON HOUSE SUMMER HOUSE	13. ALLEY WAY DOWNSMEAD TO ERMIN STREET	14. SITU. AT END OF ALTERNATIVE BRIDWAY AROUND BAYDON	15. POST OFFICE STORES
				
16. ROOF LINE, 13, ERMIN CLOSE	17. REED BED AT SEWAGE WORKS	18. OLD CHAPEL HOUSE	19. MODEL COTTAGES	20. FINCHES FARM
				
21. DARK LANE	22. BRIAR COTTAGE FINCHES LANE	23. BAYDON HOUSE LANE	24. BAYDON COTE ALDBOURNE RD	25. BARLEY FIELDS ENTRANCE